

**LARAMIE COUNTY CLERK
BOARD OF COUNTY COMMISSIONERS
AGENDA ITEM PROCESSING FORM**

(B) Item 2 of 2

1. **DATE OF PROPOSED ACTION:** July 19, 2016

2. **AGENDA ITEM:** ☐ Appointments ☐ Bids/Purchases ☐ Claims
☐ Contracts/Agreements/Leases ☐ Grants ☒ Land Use: Board App/Subdivision/ZC
☐ Proclamations ☐ Public Hearings/Rules & Reg's ☐ Reports & Public Petitions
☐ Resolutions ☐ Other

3. **DEPARTMENT:** Planning & Development Office

APPLICANT: RMP Ventures c/o Hoefle Holdings WY Ltd Co. **AGENT:** AVI, PC

4. **DESCRIPTION:**

Consideration of a postponement of a Subdivision Permit and Plat for Highlands Park Ranch, located in a portion of the NW1/4, Section 17, T. 14 N., R. 66 W., of the 6th P.M., Laramie County, WY.

RECEIVED AND APPROVED AS
TO FORM ONLY BY THE
LARAMIE COUNTY ATTORNEY

Amount \$ _____ From _____

5. **DOCUMENTATION:** 1 Originals 0 Copies

Clerks Use Only:

Commissioner

Holmes _____
Heath _____
Ash _____
Kailey _____
Thompson _____
Action _____

Signatures

Co Atty _____
Asst Co Atty _____
Grants Manager _____

Outside Agency _____



LARAMIE COUNTY PLANNING & DEVELOPMENT DEPARTMENT

Planning • Building

MEMORANDUM

TO: Laramie County Board of Commissioners

FROM: Barbara Kloth, AICP, Senior Planner

DATE: July 19, 2016

TITLE: Review and postponement of a Subdivision Permit and Plat for Highlands Park Ranch, located in a portion of the NW1/4, Section 17, T. 14 N., R. 66 W., of the 6th P.M., Laramie County, WY.

EXECUTIVE SUMMARY

AVI, PC, on behalf of R M P Ventures, Inc, C/O Hoefle Holdings Wyoming Ltd Co., has submitted a Subdivision Permit and Plat application for approval of Highlands Park Ranch, situated southeast of the E. Four Mile Road and Reese Road intersection, at 7537 Reese Road. The purpose of the application is to plat the commercial property to establish a manufactured home park containing 44 spaces and an open space area.

This application is being run concurrently with a Zone Change to change from A2 (Agricultural) zone district to PUD (Planned Unit Development). With the zone change postponement, staff would recommend postponement of this application so they may be reviewed and discussed in depth concurrently.

PROPOSED MOTION

I move to postpone action for the Subdivision Permit and Plat for Highlands Park Ranch, until the July 19, 2016 public hearing.

ATTACHMENTS


Attachment 1: Aerial Map

Laramie County, Wyoming




Highlands Park
Ranch
ZONE CHANGE
& SUBDIVISION
PZ-16-00045 &
PZ-16-00046

Legend

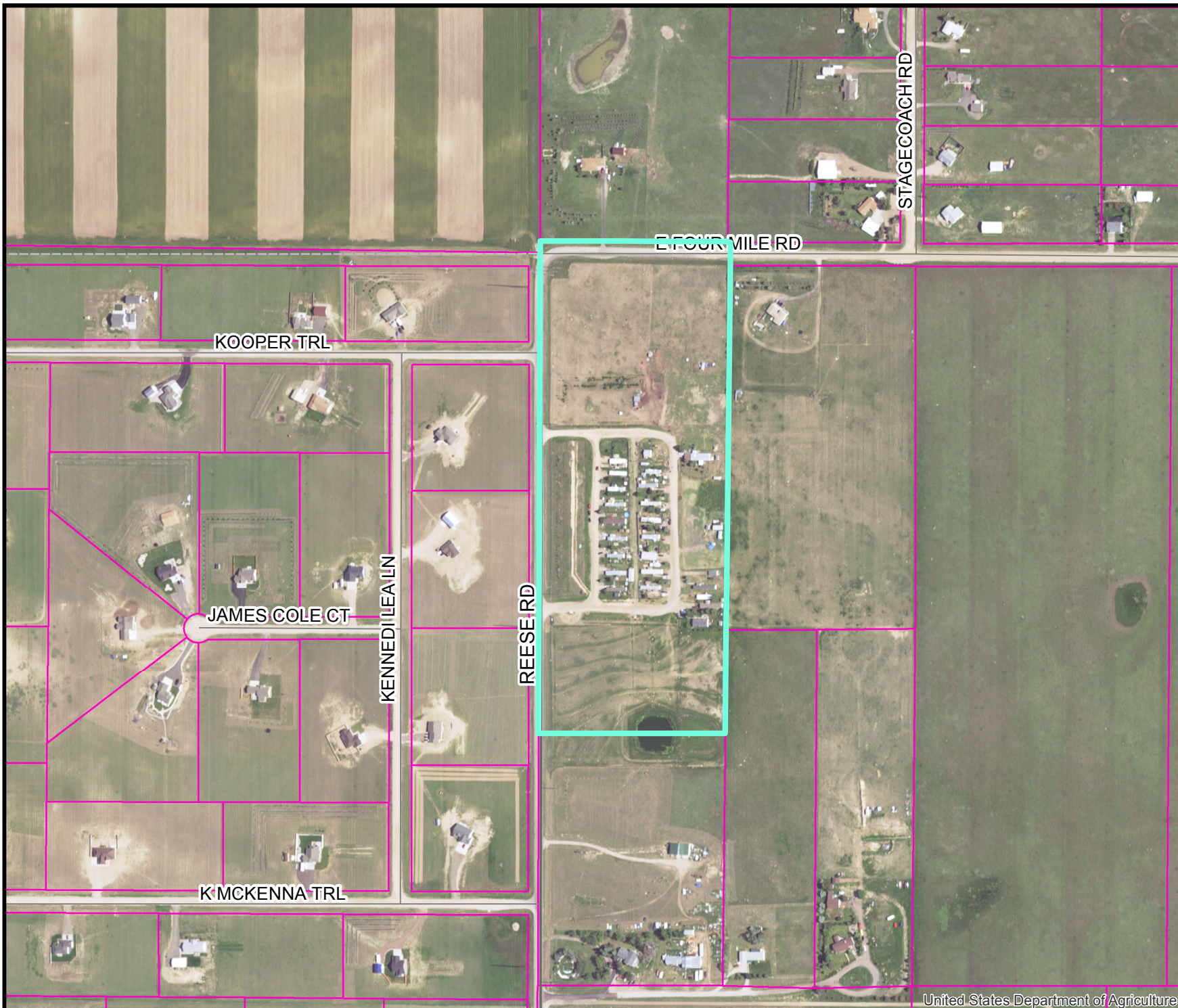
-  Property Lines
-  Subject Property

Printed on Mar 14, 2016



0 250 500
Feet

United States Department of Agriculture



This map is made possible through the Cheyenne and Laramie County Cooperative GIS Program (CLCCGIS). The data contained herein was collected for its use and is for display and planning purposes only. The CLCCGIS will not be held liable as to the validity, correctness, accuracy, completeness, and/or reliability of the data. The CLCCGIS furthermore assumes no liability associated with the use or misuse of this information.