

LARAMIE COUNTY CLERK BOARD OF COUNTY COMMISSIONERS AGENDA ITEM PROCESSING FORM

1. DATE OF PROPOSED ACTION: May 1, 2012

2. AGENDA ITEM: ☐ Appointments ☐ Bids/Purchases ☐ Claims
☐ Contracts/agreements/leases ☐ Grants ☐ Land Use: Variances/Board App/Plats
☐ Proclamations ☐ Public Hearings/Rules & Reg's ☐ Reports & Public Petitions
☐ Resolutions ☐ Other

3. DEPARTMENT: County Clerk

APPLICANT:

AGENT: Debbye Lathrop

4. DESCRIPTION: PUBLIC HEARING and Consideration of Laramie County voting districts and precincts to comply with the 2012 Legislative Redistricting.

Amount \$

From

To

5. DOCUMENTATION: Originals and (4) four copies

Clerks Use Only:

Commissioner

Signatures

Humphrey _____

Co Attny _____

Thompson _____

Deputy Co Atty _____

Woodhouse _____

Action _____

Outside Agency _____

Postponed/Tabled _____

RESOLUTION 120501-10

ENTITLED: "A RESOLUTION DIVIDING LARAMIE COUNTY INTO SEVEN (7)
ELECTION DISTRICTS AS REQUIRED BY W.S. 22-7-101."


WHEREAS, THE Board of County Commissioners of Laramie County, Wyoming is required by W.S. 22-7-101, upon the advice or recommendation of the County Clerk, no later than the first regular meeting in May of each year to divide Laramie County into no more than thirty (30) election districts; and

WHEREAS, the Wyoming State Legislature has re-drafted and re-enacted W.S. 28-2-116 through 28-2-119 modifying State Legislative Districts; and

WHEREAS, notice of the proposed changes detailed in this resolution and its referenced boundary descriptions were provided to the chairperson of each political party in Laramie County and notice describing the proposed changes was duly published according to law;


NOW THEREFORE BE IT RESOLVED by the Board of County Commissioners of Laramie County, State of Wyoming, that: Laramie County be and is divided into seven (7) election districts, the boundary descriptions of which are fully incorporated herein and are on file and available for public inspection and copying in the offices of the Laramie County Clerk.

PRESENTED, READ AND ADOPTED THIS 13th DAY OF MAY, 2012.


Gay Woodhouse, Chairman


ATTEST:

ATTEST:

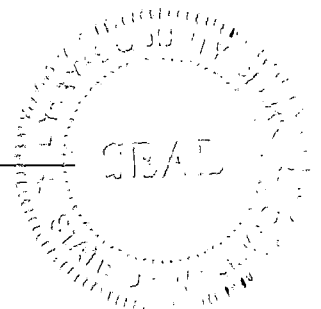

Debbye K. Lathrop
Laramie County Clerk

5-2-12
Date

Reviewed and approved as to form:


Sylvia Lee Hackl
Deputy Laramie County Attorney

4/24/2012
Date



C. Attorney
120501-10

COPY OF RECORD

**Boundary Descriptions of Laramie County
Election Districts
Following 2012 Redistricting**

District #1

All of those areas annexed into the City of Cheyenne, Laramie County, Wyoming, within an area described as follows:

Beginning at municipal boundary adjacent to Central Avenue; thence southeast along Central Avenue to Yellowstone Road; thence north along Yellowstone Road to Dell Range Boulevard; thence east along Dell Range Boulevard to Powderhouse Road; thence east along the north boundary of the airport to Dell Range; thence south along Converse Avenue to Airport Parkway; thence west along Airport Parkway to Concord Road; thence south along Concord Road to East Pershing Boulevard; thence south along Logan Avenue to Nationway Road; thence east along Nationway to Crook Avenue; thence south along Crook Avenue to the municipal boundary; thence south and west along the municipal boundary to Morrie Avenue; thence south along Morrie Avenue to East Fox Farm Road; thence west along East Fox Farm Road to South Greeley Highway; thence south along South Greeley Highway to West College Drive; thence west along West College Drive to Parsley Boulevard; thence north along Parsley Boulevard to Interstate 80; thence west along Interstate 80 to Interstate 25; thence north along Interstate 25 to Central Avenue.

District #2

All of those areas annexed into the City of Cheyenne, Laramie County, Wyoming, within an area described as follows:

Beginning at the intersection of West Laughlin Road and the western municipal boundary; thence east to Interstate 25; then south along Interstate 25 to the northern municipal boundary; thence east along the municipal boundary to Powderhouse Road; thence south along Powderhouse Road to Storey Boulevard; thence east along Storey Boulevard to Converse Avenue; thence north along Converse Avenue to the municipal boundary; thence east along the municipal boundary to Washakie Avenue; thence south along Washakie Avenue to Storey Boulevard; thence south along the municipal boundary to Sunrise Hills Drive; thence east along Sunrise Hills Drive to Ridge Road; thence south along Ridge Road to Dell Range Boulevard; thence east along Dell Range to North College Drive; thence north along North College Drive to the municipal boundary; thence east along the municipal boundary to Panorama Drive; thence following the municipal boundary to Dell Range Boulevard; thence west along Dell Range Boulevard, including that area of the incorporated municipality between the airport and Dell Range Boulevard, to Yellowstone Road; thence south along Yellowstone Road to Central Avenue; thence northwest along Central Avenue to the western most municipal boundary; thence following the municipal boundary north to West Laughlin Road.

District #3

All of those areas annexed into the City of Cheyenne, Laramie County, Wyoming, within an area described as follows:

Beginning at the intersection of Converse Avenue and Airport Parkway; thence west along Airport Parkway to Morrie Avenue; thence south along Morrie Avenue to Nationway; thence east along the municipal boundary to the eastern most municipal boundary; thence north along the municipal boundary to East Pershing Boulevard; thence east along East Pershing Boulevard to Gunsmoke Road; thence north along Gunsmoke Road to U.S. Highway 30; thence west along U.S. Highway 30 to Whitney Road; thence north along Whitney Road to the northern municipal boundary; thence west along the municipal boundary to Hayes; thence north along Hayes to Dell Range Boulevard; thence east along Dell Range Boulevard to Converse Avenue.

District #4

All those areas not annexed to the City of Cheyenne, Laramie County, Wyoming within an area described as follows:

Beginning at the county line between Platte County and Albany County; thence south along the Albany County/Laramie County line to the state line between Laramie County and Colorado; thence east along the state line to U.S. Highway 85; thence north along U.S. Highway 85 to East Fox Farm Road; thence west along East Fox Farm Road to Walterscheid Boulevard; thence south along Walterscheid Boulevard to West College Drive; thence west along West College Drive to Interstate 25; thence north along Interstate 25 to Riding Club Road; thence east along Riding Club Road to Powderhouse Road; thence north along Powderhouse Road to Iron Mountain Road; thence east along Iron Mountain Road to Christensen Road; thence east along Child Draw Tributary to Child Road; thence east along Child Road to Bell Ranch Road; thence south along Bell Ranch Road to Childs Draw; thence east along Child Draw to County Road 136, also known as the boundary between Laramie County School District #1 and Laramie County School District #2.

District #5

All those areas not annexed to the City of Cheyenne, Laramie County, Wyoming within an area described as follows:

Beginning at the intersection of Interstate 25 and Riding Club Road; thence south along Interstate 25 to the municipal boundary; thence west along the municipal boundary to Ridge Road; thence north along Ridge Road to East Riding Club Road; thence east along East Riding Club Road to Interstate 25.

District #6

All those areas not annexed to the City of Cheyenne, Laramie County, Wyoming within an area described as follows:

The area located between County Road 136 and the Wyoming/Nebraska state line and between the Laramie County/Goshen County lines and the Wyoming/Colorado state line also known as Laramie County School District #2.

District #7

All those areas not annexed to the City of Cheyenne, Laramie County, Wyoming within an area described as follows:

Those unincorporated areas known as county pockets located between Interstate 25 to the west, West and East College Drive to the south; Whitney Road to the east; and the municipal boundary to the north.

NOTICE OF PUBLIC HEARING

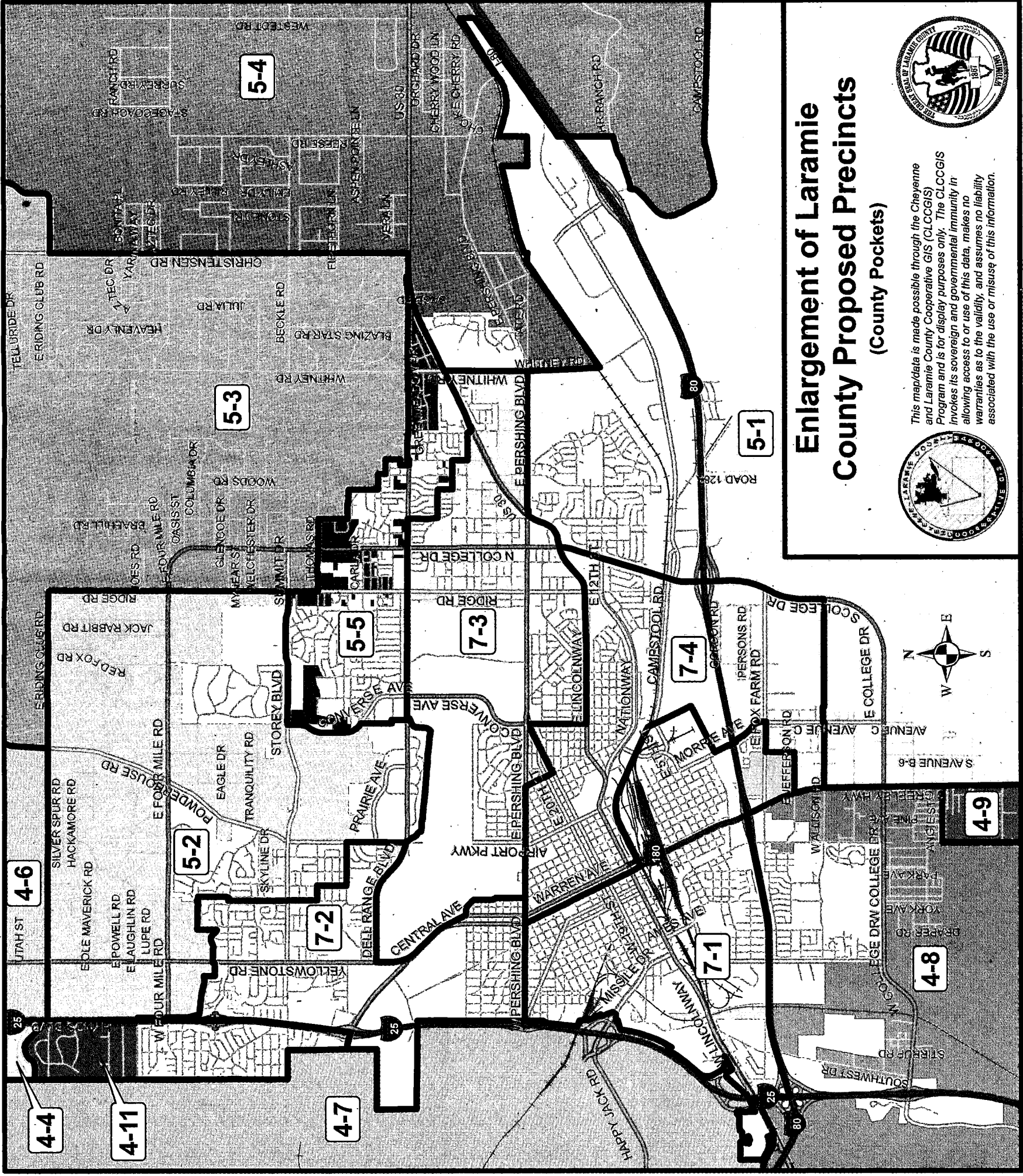
To Consider Proposed Changes in Precinct Boundaries and Polling Places

The Laramie County Board of Commissioners will hold public hearings at their regular meetings on Tuesday, April 17th and Tuesday, May 1st to take comment on precinct boundary changes being proposed to comply with changes to Legislative House and Senate Districts. The meetings begin at 3:30 p.m. on the third floor of the Historic Court House, 310 W. 19th Street, Cheyenne, Wyoming. The proposed changes are reflected on the maps printed on these pages. Additional information may be obtained from the Laramie County Clerk's Election Office located on the first floor of the Laramie County Governmental Complex, 309 W. 20th Street, Room 1500, or by calling 633-4242.


PROPOSED POLLING PLACE LOCATIONS

District Precinct			Polling Place		House Senate District		District Precinct		Polling Place		House Senate District	
1	1	Romero Youth Activity Center, 1317 Parsley Boulevard	12	8		3	9	VFW #1881, 3839 E. 7th Street		43	7	
1	2	Romero Youth Activity Center, 1317 Parsley Boulevard	44	8		3	10	VFW #1881, 3839 E. 7th Street		43	7	
1	3	Storey Gymnasium, 2811 House Avenue	44	8		3	11	Cheyenne Hills Church, 7507 US Highway 30		41	4	
1	4	Storey Gymnasium, 2811 House Avenue	44	8		3	12	VFW #1881, 3839 E. 7th Street		43	7	
1	5	Storey Gymnasium, 2811 House Avenue	8	5		3	13	Cheyenne Hills Church, 7507 US Highway 30		10	6	
1	6	Storey Gymnasium, 2811 House Avenue	8	5		4	1	Willadsen Elementary School, 645 Harriman Rd		12	8	
1	7	Storey Gymnasium, 2811 House Avenue	41	4		4	2	Gilchrist Elementary School, 1198 Happy Jack Rd		42	5	
1	8	Storey Gymnasium, 2811 House Avenue	11	7		4	3	Iron Mountain Country Church, 1971 County Road 109		7	4	
1	9	American Legion Post #6, 2001 E. Lincolnway	11	7		4	4	Shrine Club, 224 E. Iowa Street		42	5	
1	10	Romero Youth Activity Center, 1317 Parsley Boulevard	44	8		4	5	Shrine Club, 224 E. Iowa Street		7	4	
2	1	Kiwanis Community House, 4603 Lions Park Dr	8	5		4	6	Shrine Club, 224 E. Iowa Street		7	4	
2	2	Kiwanis Community House, 4603 Lions Park Dr	42	5		4	7	Romero Youth Activity Center, 1317 Parsley Boulevard		42	5	
2	3	Kiwanis Community House, 4603 Lions Park Dr	42	5		4	8	Laramie County Community College, 1400 E. College Dr		12	8	
2	4	Kiwanis Community House, 4603 Lions Park Dr	8	5		4	9	Laramie County Community College, 1400 E. College Dr		12	8	
2	5	Cheyenne Berean Church, 5716 Powderhouse Rd	8	5		4	10	Gilchrist Elementary School, 1198 Happy Jack Rd		42	5	
2	6	North Christian Church, 2015 Tranquility Rd	7	4		4	11	Shrine Club, 224 E. Iowa Street		42	5	
2	7	Cheyenne Berean Church, 5716 Powderhouse Rd	8	5		5	1	Laramie County Community College, 1400 E. College Dr		43	7	
2	8	Cheyenne Berean Church, 5716 Powderhouse Rd	7	4		5	2	Shrine Club, 224 E. Iowa Street		7	4	
2	9	Good Shepherd Lutheran Church, 4776 Mountain Rd	9	6		5	3	Laramie County Fire District #2, 5800 N. College Dr		7	4	
2	10	North Christian Church, 2015 Tranquility Rd	7	4		5	4	Laramie County EMA, 3962 Archer Parkway		10	6	
2	11	Good Shepherd Lutheran Church, 4776 Mountain Rd	9	6		5	5	Cheyenne Hills Church, 7507 US Highway 30		9	6	
2	12	Northwoods Presbyterian Church, 4723 Griffith Ave	9	6		6	1	Carpenter Fire District #4, 4832 Main Ave		10	6	
2	13	Anderson Elementary School, 2204 Plainview Dr	9	6		6	2	Burnsplex, 327 S Main St, Burns		10	6	
3	1	First Baptist Church, 1800 E. Pershing Boulevard	41	4		6	3	Pine Bluffs Community Center, 214 Main St, Pine Bluffs		10	6	
3	2	American Legion Post #6, 2011 E. Lincolnway	11	7		6	4	Petsch Feedlot Office, 5380 Road 238, Meriden		10	6	
3	3	First Congregational Church, 3501 Forest Dr	41	4		6	5	Albin Community Center, 430 5th Ave, Albin		10	6	
3	4	First Congregational Church, 3501 Forest Dr	41	4		7	1	Laramie County Community College, 1400 E. College Dr		41	8	
3	5	IBEW #415, 810 Fremont Ave	11	7		7	2	Shrine Club, 224 E. Iowa Street		8	5	
3	6	AMVETS Post #10, 3839 E. Lincolnway	41	4		7	3	First Congregational Church, 3501 Forest Dr		41	8	
3	7	AMVETS Post #10, 3839 E. Lincolnway	41	4		7	4	Laramie County Community College, 1400 E. College Dr		11	7	
3	8	Dildine Elementary School, 4312 Van Buren Ave	9	6								

This information is available in alternate forms. If reasonable accommodations are required, contact Laramie County Human Resources, 310 West 19th Street, Cheyenne, WY (307) 633-4355 within a reasonable time. Publication Dates: April 17, 24, and 29



Enlargement of Laramie County Proposed Precincts (County Pockets)



This map/data is made possible through the Cheyenne and Laramie County Cooperative GIS (CLCCGIS) Program and is for display purposes only. The CLCCGIS invokes its sovereign and governmental immunity in allowing access to or use of this data, makes no warranties as to the validity, and assumes no liability associated with the use or misuse of this information.