

RESOLUTION # _____

“RESOLUTION TO PLACE REGULATORY PARKING SIGNS ALONG EASTERN BOUNDARY OF 1ST STREET NORTH OF MONROE AVE. EXTENDING TO THE END OF THE EXISTING RIGHT OF WAY IN CARPENTER, WY”

WHEREAS pursuant to W.S. §§ 31-5-501, the Laramie County Board of County Commissioners has the authority to place regulatory parking signage in Laramie County; and;

WHEREAS the existing Right of Way granted by Laramie County does not currently restrict parking or standing vehicles, allowing vehicles to stand in the Right of Way for extended periods of time before enforcement and removal of the vehicle can take place; and

WHEREAS the community of Carpenter, WY and surrounding areas utilize this Right of Way as temporary parking in conjunction with events and functions taking place at Carpenter Elementary School; and

WHEREAS Laramie County Public Works has recommended to the Laramie County Board of County Commissioners that regulatory parking signs be placed in the Right of Way to allow for temporary parking, and parking enforcement along the section of 1st Street in Carpenter, Wyoming as indicated in **Exhibit A**, attached and incorporated herein.

IT IS THEREFORE RESOLVED, that pursuant to powers reserved for the Laramie County Board of County Commissioners in W.S. § 31-5-501, that Laramie County Public Works is directed to erect the necessary regulatory signs in conformity herewith, which includes installation of regulatory signs along 1st Street, Carpenter, Laramie County, Wyoming on the eastern boundary north of the intersection of 1st Street and Monroe Avenue, extending to the end of the existing Right of Way with Laramie County, as outlined in **Exhibit A**.

PRESENTED, READ AND ADOPTED this ____ day of February 2025.

BOARD OF LARAMIE COUNTY COMMISSIONERS


Chairman

ATTEST:


Debra Lee, Laramie County Clerk

Date

Reviewed and approved as to form:



Laramie County Public Works

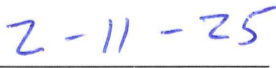


Date

Reviewed and approved as to form:



Laramie County Attorney's Office



Date



-  Interstate
-  Major Road
-  imps only
-  State Land
-  Curt Gowdy State Park
-  BLM Land

This map/data is made possible through the Cheyenne and Laramie County Cooperative GIS (CLCCGIS) Program and is for display purposes only. The CLCCGIS invokes its sovereign and governmental immunity in allowing access to or use of this data, and makes no warranties as to the validity, and assumes no liability associated with the use or misuse of this information.
 printed 2/3/2025



Laramie County Wyoming MapServer