

MEMORANDUM GIVING NOTICE OF OIL AND GAS LEASE

State: Wyoming
County: Laramie
Lessor: Laramie County
310 W. 19th Street
Cheyenne, WY 82001
Lessee: EOG Resources, Inc.
P.O. Box 4362
Houston, TX 77210-4362
Dated: July 10, 2018

For adequate consideration, Lessor, named above, has granted, leased, and let to Lessee, named above, for the purpose of investigating, exploring, prospecting, drilling, mining for, and producing oil, gas, and other minerals, laying pipelines, building roads, tanks, power stations, telephone lines and other structures and to produce, save, take care of, treat, transport, and own oil, gas, and other minerals, all on or from the following lands (the "Lands") in the county and state named above:

Being 821.537 acres, more or less, located in Laramie County, Wyoming and described, to wit:

Township 14 North, Range 65 West, 6th P.M.

Section 27:

Tract 1: 1.20 acres, more or less, being that portion of the N/2 of the Subject Land more particularly described by metes and bounds in the Correction Quitclaim Deed dated September 14, 1983 (1188/227), from the State of Wyoming, acting by and through the Trustees of the University and of Wyoming, to The State Highway Commission;

Tract 2: 431.88 acres, more or less, being the 875.91 acres described by metes and bounds as "Tract A" and "Tract B" in the Quitclaim Deed dated August 13, 2004 (1849/1247), from the University of Wyoming Board of Trustees, to the Board of Laramie County Commissioners, INsofar ONLY INsofar AS said "Tract A" and "Tract B" lie within the Subject Land

Tract 3: 56.89 acres, more or less, being the 89.03 acres described by metes and bounds as "Tract B" in the Quitclaim Deed dated August 13, 2004 (1849/1247), from the University of Wyoming Board of Trustees, to the Board of Laramie County Commissioners, INsofar AND ONLY INsofar AS said "Tract B" lies within the S/2S/2S/2 of the Subject Land

Tract 4: 20.73 acres, more or less, being that 41.18 acres described by metes and bounds in the Warranty Deed dated May 17, 2012 (2275/1300), from Laramie County, by and through the Board of Laramie County Commissioners, to Tri-State Generation and Transmission Association, LESS AND EXCEPT the portion of said 41.18 acres that fall within the S/2S/2S/2 of the Subject Land;

Tract 5: 20.45 acres, more or less, being that 41.18 acres described by metes and bounds in the Warranty Deed dated May 17, 2012 (2275/1300), from Laramie County, by and through the Board of Laramie County Commissioners, to Tri-State Generation and Transmission Association, INsofar AND ONLY INsofar AS said 41.18 acres lies within the S/2S/2S/2 of the Subject Land; 1

Section 28: All that portion of a 786.88 acre tract more fully described in Book 1849, Page 1247 (referred to as Tract A) contained within the S/2 of Section 28. Also, all that portion of a 89.03 acre tract more fully described in Book 1849, Page 1724 (Referred to as Tract B) contained within the S/2 of Section 28, containing 277.6868 acres, more or less;

Section 28: All that portion of a 786.88 acre tract more fully described in Book 1849, Page 1247 (referred to as Tract A) contained within the NW/4 of Section 28, containing 8.0697 acres, more or less;

Section 28: All that portion of a 10.4 acre tract more fully described in Book 980, Page 198 contained within the NW/4 of Section 28, containing 4.6305 acres

Containing 821.537 acres more or less

The Oil and Gas Lease (the "Lease") is for a primary term of Two (2) years from November 21st, 2018 and is effective as long thereafter as oil, gas, or other minerals are produced in paying quantities from the Lands, or other lands pooled with the Lands, according to and by the terms and provisions of the Lease between Lessor and Lessee. The Lease, with all of its terms, covenants, and other provisions, is referred to and incorporated into this Memorandum for all purposes. This Memorandum is placed of record for the purpose of giving notice of the Lease. The original of the Lease is maintained in the office of the Lessee which will provide a full and complete copy, without cost, upon request.

DATED this 21st day of November, 2018.

LESSOR:


The Board of Commissioners of
Laramie County




By: K.N. Buck Holmes, Chairman

LESSEE:

EOG Resources, Inc.


By: Matthew W. Smith, Agent and
Attorney-in-Fact

Attest:




By: Debra Lee, Laramie County Clerk

ACKNOWLEDGEMENTS

STATE OF WYOMING)
) ss.
COUNTY OF LARAMIE)

The foregoing instrument was acknowledged before me this 26 day of November, 2018, by K.N. Buck Holmes as Chairman on behalf of the Laramie County Board of Commissioners.

Valerie K. Miller
Notary Public
May 3, 2021
Commission Expiration



(NOTARY SEAL)

STATE OF COLORADO)
) ss.
CITY AND COUNTY OF DENVER)

The foregoing instrument was acknowledged before me this 26th day of November, 2018, by Matthew W. Smith as Agent and Attorney-in-Fact on behalf of EOG Resources, Inc., a Delaware corporation.

Amanda Yourick
Notary Public
11/20/2021
Commission Expiration

(NOTARY SEAL)

